

GOUGH'S CAVES CHEDDAR GORGE

COOPERS HOLE

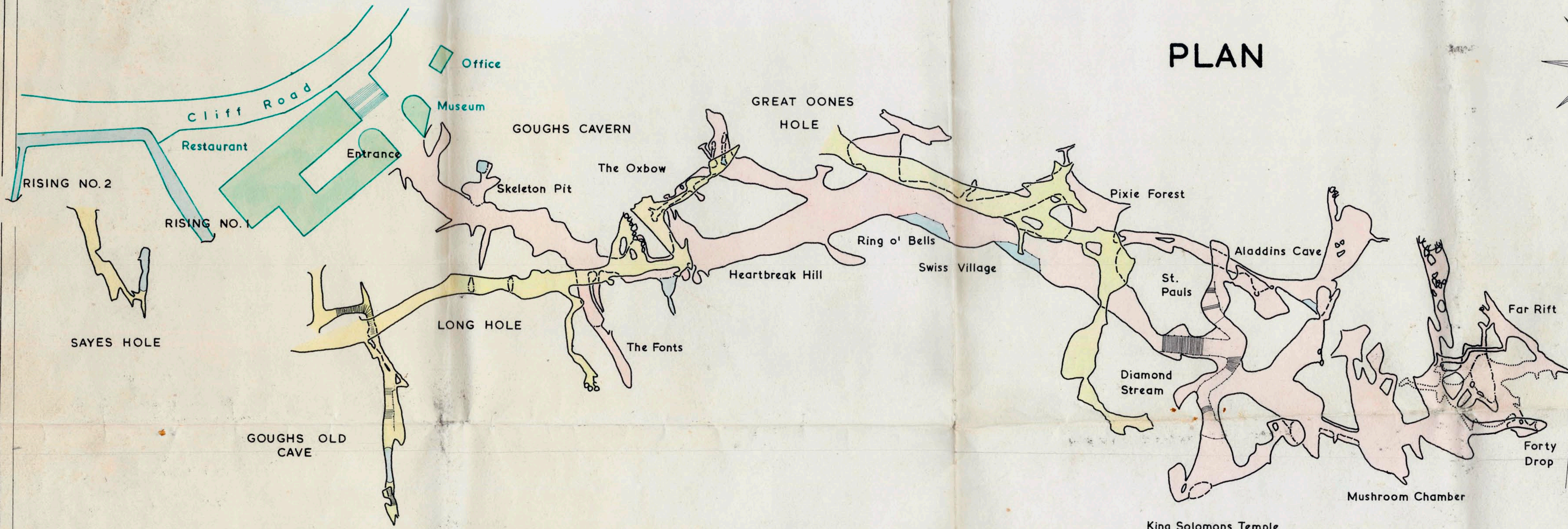

SOLDIERS HOLE

Surveyed 1950-1952

by

W.I. Stanton, B.Sc. ARCS.

PLAN



EXPLANATION

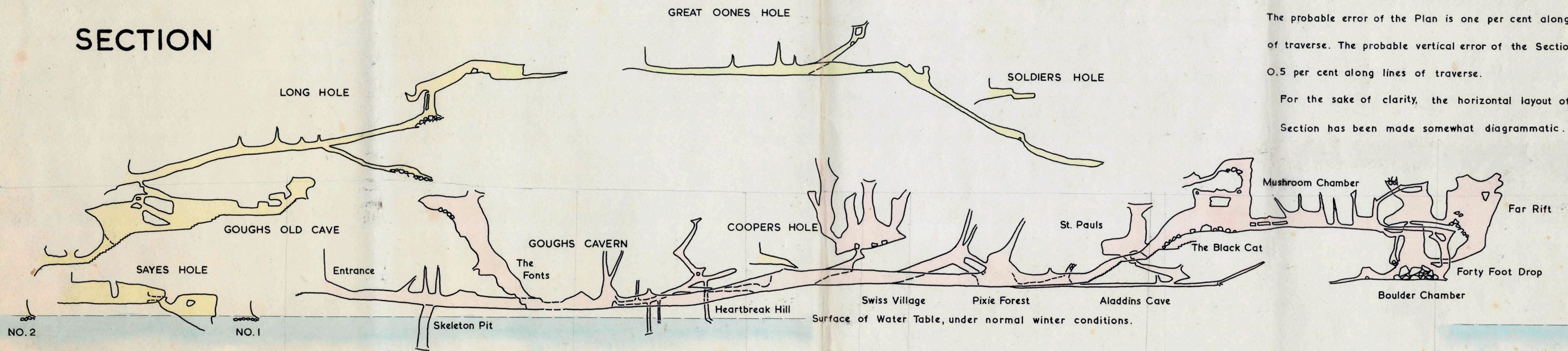
- Goughs Cave is shaded pink.
- Other caves are shaded yellow.
- Water is shaded blue.
- Boulders:
- Surface features are drawn green.
- Underground features are drawn black.
- King Solomons Temple is omitted from the Section.

In the Plan, the low-level portion of the Boulder Chamber is shown dotted.

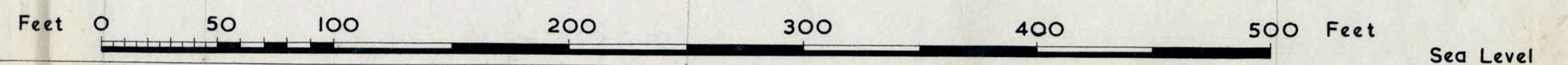
The probable error of the Plan is one per cent along lines of traverse. The probable vertical error of the Section is 0.5 per cent along lines of traverse.

For the sake of clarity, the horizontal layout of the Section has been made somewhat diagrammatic.

SECTION



Scale: One Inch equals Fifty Feet



Sea Level

Sea Level